
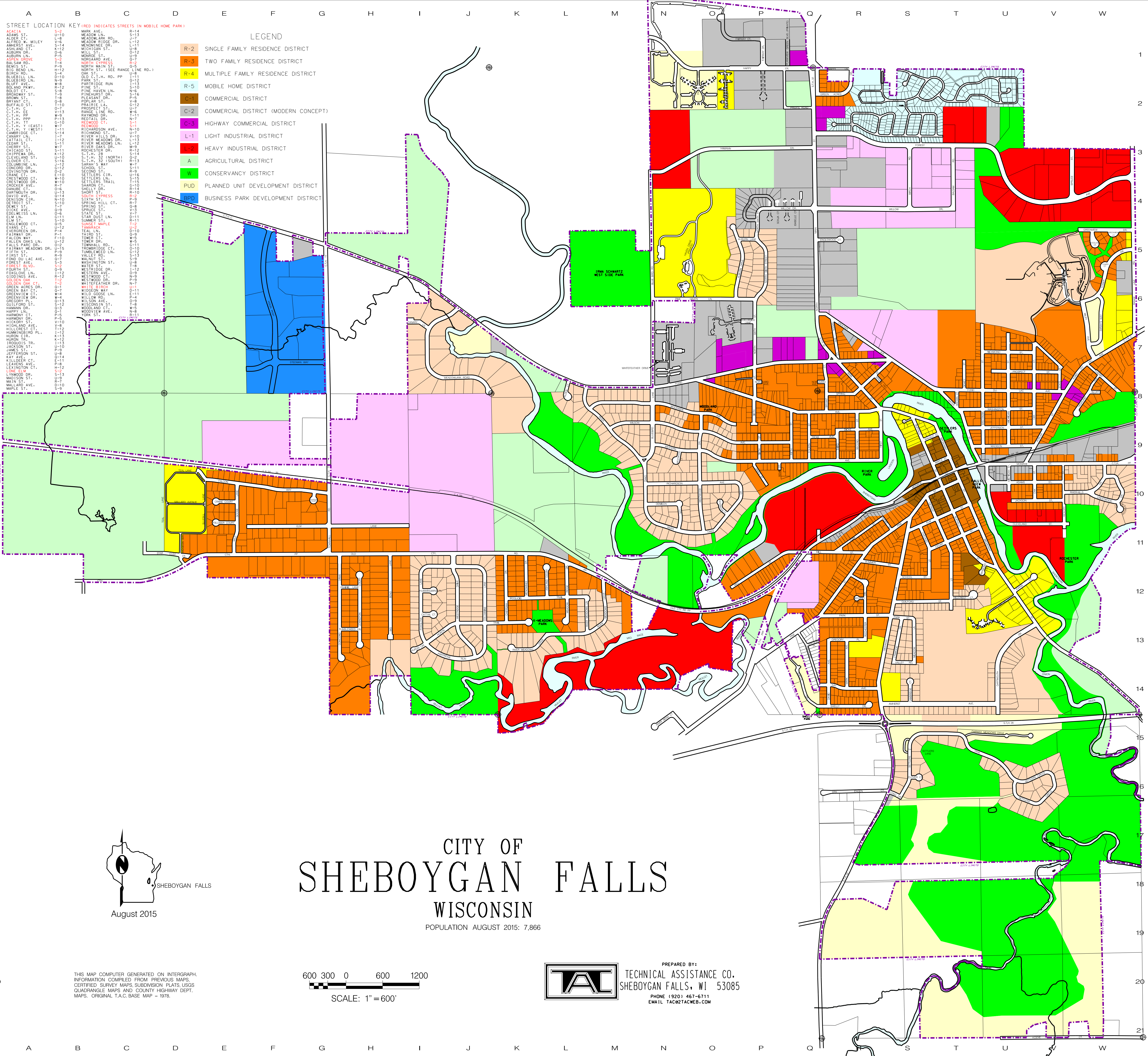


STREET LOCATION KEY (RED INDICATES STREETS IN MOBILE HOME PARK)

ACACIA	S-2	MARK AVE.	R-14
ADAMS ST.	U-10	MEADOW LN.	S-13
ALDER CT.	L-8	MEADOWLARK RD.	J-7
ALFRED W. MILEY	U-9	MEADOW RIDGE DR.	P-12
AMHERST AVE.	S-14	MENDOTA DR.	L-11
ASHLAND CT.	U-12	MICHIGAN ST.	U-8
AUBURN DR.	D-6	MILL ST.	O-12
AUBURN LN.	U-9	MONROE ST.	U-8
ASPEN GROVE	I-3	NORGAARD AVE.	Q-7
BALSAM RD.	I-3	NORTH CYPRESS	Q-5
BEMIS ST.	P-9	NORTH MAIN ST.	O-5
BIG BEND LN.	H-12	NORTH ST. (SEE RANGE LINE RD.)	U-10
BIRCH RD.	S-10	DAK ST.	U-8
BLUEBELL LN.	H-10	OLD S.I.H. RD. PP	U-11
BLUFF AVE.	W-9	PARK	O-13
BOLAND PKWY.	W-12	PARKSIDE RUN	J-10
BOLDI CT.	S-9	PINE HAVEN LN.	N-6
BROADWAY ST.	W-11	PINEWOOD DR.	P-5
BROWN ST.	U-8	PLEASANT DR.	V-5
BUFFALO ST.	T-10	PRAIRIE LA.	C-12
C-1.H. EE	U-13	RANGE LINE RD.	W-6
C-1.H. PPP	P-13	RETAIL DR.	N-7
C-1.H. Y (EAST)	O-10	REDWOOD CT.	S-1
C-1.H. Y (WEST)	W-1	REDWOOD CT.	S-1
CAMBRIDGE CT.	S-11	RICHMOND AVE.	S-1
CANTAL CT.	S-14	RICHMOND DR.	U-7
CECIL ST.	L-12	RIVER HILLS DR.	V-10
CECIL ST.	L-12	RIVER MEADOWS DR.	L-13
CHERRY ST.	W-1	RIVER MEADOWS LN.	L-12
CHIPPENAW DR.	K-12	RIVER MEADOWS LN.	M-9
CLEVELAND ST.	K-12	S.I.H. 28	S-14
CLOVER LN.	S-16	S.I.H. 32 (NORTH)	O-2
COLUMBIA LN.	O-12	S.I.H. 32 (SOUTH)	R-13
CONCORD DR.	O-12	SARAH'S WAY	W-7
COVINGTON DR.	O-10	SCHOOL ST.	S-11
CRANE CT.	U-16	SETTLERS CIR.	U-16
CRESTWOOD CT.	W-10	SETTLERS TRAIL	T-15
CRICKER AVE.	O-13	SHARON CT.	R-14
DANUBE CT.	O-14	SHELLY DR.	R-10
DARTMOUTH DR.	O-13	SIXTH ST.	P-9
DAVID AVE.	H-10	SOUTH CYPRESS	R-2
DETROIT ST.	S-10	SPRING HILL CT.	R-7
DEWEY ST.	O-9	SPRING	O-8
DICKE AVE.	O-9	SPRUCE ST.	V-3
EDLWIS LN.	O-10	STAR DUST LN.	D-11
ELM LN.	O-10	SUMMER ST.	H-11
ENGLEWOOD CT.	O-12	SUNSET MAPLE	T-2
EVANS CT.	O-12	TEAL LN.	O-10
EVERGREEN DR.	P-4	THIRD ST.	Q-9
FALCON WAY	U-10	TOWER DR.	W-5
FALLEN LEAF LN.	U-12	TOWER DR.	W-5
FAIRWAY MEADOWS DR.	U-15	TOWNHALL RD.	O-10
FIRST ST.	R-3	TOWNHALL RD.	O-11
FOND DU LAC AVE.	O-3	VALLEY RD.	S-13
FOREST BLVD.	O-3	WALNUT ST.	S-1
FOURTH ST.	O-9	WASHINGTON ST.	U-8
FOYLOVE LN.	P-11	WESTRIDGE DR.	I-12
GIDDINGS AVE.	R-12	WESTERN AVE.	N-9
GIDDINGS AVE.	R-12	WESTWOOD CT.	P-9
GOLDEN DAK CT.	T-2	WESTWOOD DR.	P-9
GREEN ACRES DR.	O-3	WHITEFEATHER DR.	N-7
GREEN BAY CT.	O-3	WILDWOOD LN.	D-11
GREENVIEW CT.	W-4	WILDWOOD LN.	D-11
GREENVIEW DR.	W-4	WILLOW RD.	E-9
GREENVIEW DR.	W-4	WILSON AVE.	O-9
GULLFORD ST.	O-12	WISCONSIN ST.	T-8
HAMANN DR.	O-3	WOODLAND DR.	W-5
HAPPY LN.	P-5	WOODVIEW AVE.	N-8
HARMONY DR.	U-10	YORK ST.	R-11
HICKORY ST.	V-12		
HIGHLAND AVE.	H-11		
HILLCREST CT.	L-12		
HUMMINGBIRD PL.	K-13		
HURON TR.	H-12		
HURON TR.	H-12		
JACKSON ST.	U-10		
JAMES ST.	U-8		
JEFFERSON ST.	U-4		
KAY AVE.	E-11		
KILLDEER CT.	H-12		
LEAVENS AVE.	P-9		
LEWINGTON CT.	H-12		
LONG LN.	U-10		
LYNWOOD DR.	S-13		
MADISON ST.	U-3		
MAIN ST.	O-10		
MALLARD AVE.	O-10		
MAPLE ST.	S-9		

LEGEND

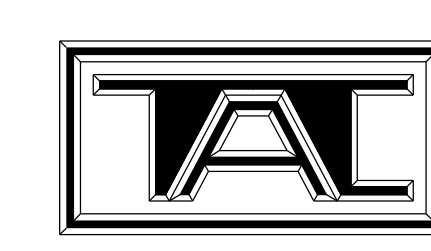
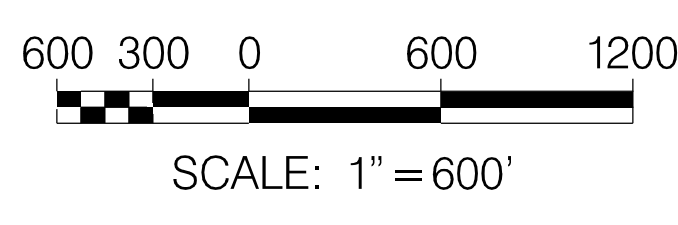
R-2	SINGLE FAMILY RESIDENCE DISTRICT
R-3	TWO FAMILY RESIDENCE DISTRICT
R-4	MULTIPLE FAMILY RESIDENCE DISTRICT
R-5	MOBILE HOME DISTRICT
C-1	COMMERCIAL DISTRICT
C-2	COMMERCIAL DISTRICT (MODERN CONCEPT)
C-3	HIGHWAY COMMERCIAL DISTRICT
L-1	LIGHT INDUSTRIAL DISTRICT
L-2	HEAVY INDUSTRIAL DISTRICT
A	AGRICULTURAL DISTRICT
W	CONSERVANCY DISTRICT
PUD	PLANNED UNIT DEVELOPMENT DISTRICT
BPD	BUSINESS PARK DEVELOPMENT DISTRICT



# CITY OF SHEBOYGAN FALLS

## WISCONSIN

POPULATION AUGUST 2015: 7,866



PREPARED BY:  
**TECHNICAL ASSISTANCE CO.**  
 SHEBOYGAN FALLS, WI 53085  
 PHONE (920) 467-6711  
 EMAIL TAC@TACWEB.COM

THIS MAP COMPUTER GENERATED ON INTERGRAPH. INFORMATION COMPILED FROM PREVIOUS MAPS. CERTIFIED SURVEY MAPS, SUBDIVISION PLATS, USGS QUADRANGLE MAPS AND COUNTY HIGHWAY DEPT. MAPS. ORIGINAL T.A.C. BASE MAP - 1978.